

# Logbook

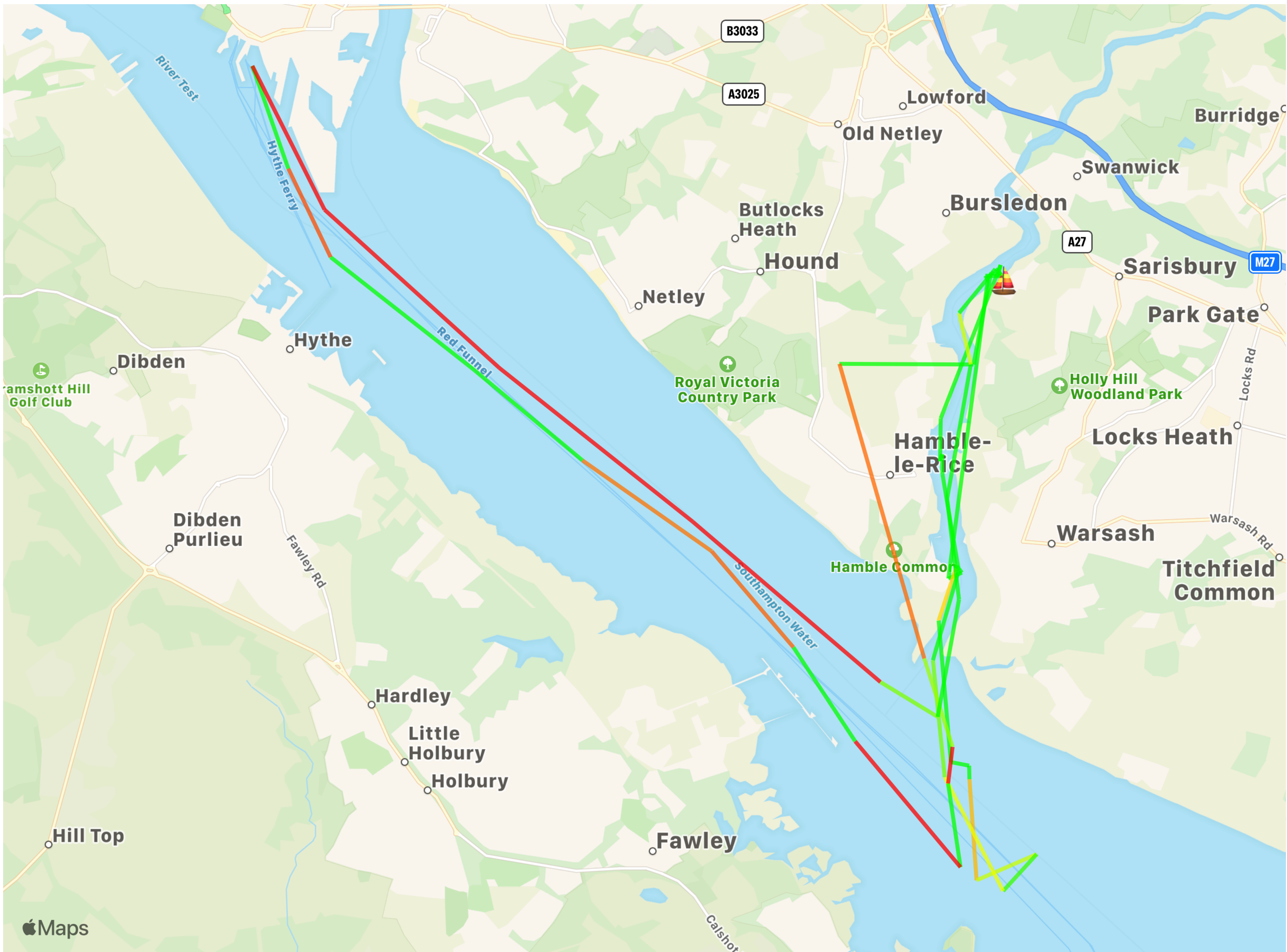
**SERAPHIM**

SKIPPER: RICHARD WASILKOWSKI

**SATURDAY, 7 NOVEMBER 2020 -  
THURSDAY, 12 NOVEMBER 2020**

**SERAPHIM**

**SOUTHAMPTON**



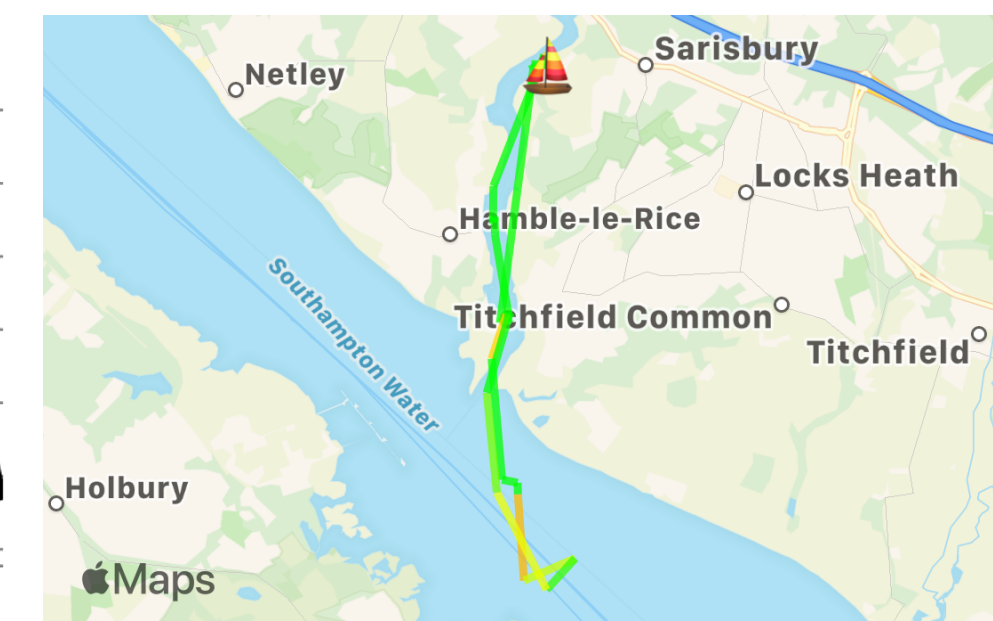
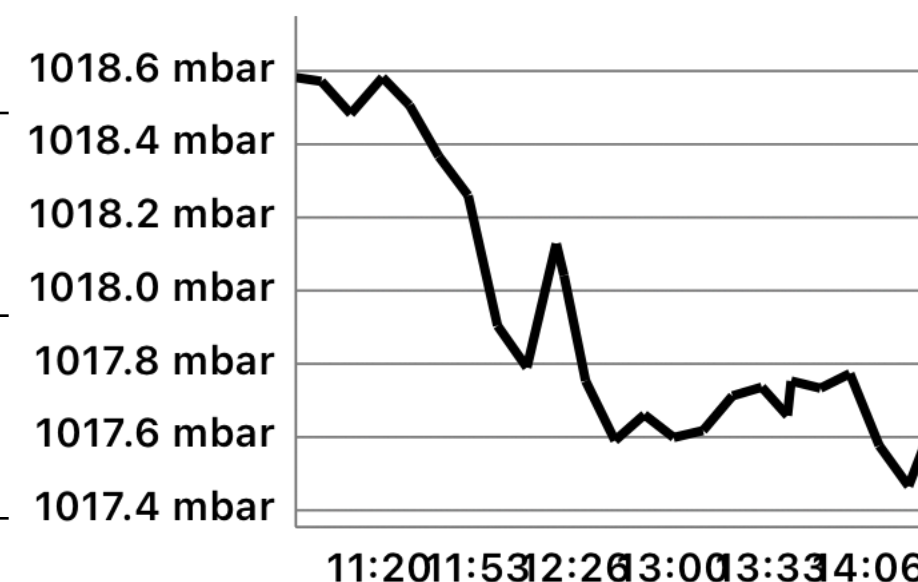
**DATE** Saturday, 7 November 2020

50° 52.554' N 001° 18.142' W

**FROM** 6.5 nm north of Light Egypt Point; English Channel; Atlantic Ocean

















50° 52.581' N 001° 18.208' W

**TO** 6.5 nm north of Light Egypt Point; English Channel; Atlantic Ocean



TIME	STATUS	WIND		SEA-COND.	CURRENT		WEATHER			COURSE		NAUTICAL MILES			POSITION
		DIR.	KN		DIR.	KN	GENERAL	MBAR	MM	COG	SOG	SAIL	MOTORI	LOG	
10:51		090°	0	1	---	-		1018.6	-	---°	0.0 kn	0.0	0.0 <sup>NG</sup>	0.0	6.5 nm north of Light Egypt Point; English Channel; Atlantic Ocean
10:51		090°	0	1	---	-		1018.6	-	---°	0.0 kn	0.0	0.0	0.0	6.5 nm north of Light Egypt Point; English Channel; Atlantic Ocean
11:00		090°	0	1	---	-		1018.6	-	---°	0.0 kn	0.0	0.1	0.1	6.5 nm north of Light Egypt Point; English Channel; Atlantic Ocean
11:10		090°	0	1	---	-		1018.5	-	249°	0.0 kn	0.0	0.1	0.1	6.5 nm north of Light Egypt Point; English Channel; Atlantic Ocean
11:20		090°	0	1	---	-		1018.6	-	277°	0.0 kn	0.0	1.7	1.7	5 nm north of Light Egypt Point; English Channel; Atlantic Ocean
11:30		090°	0	1	---	-		1018.5	-	086°	0.0 kn	0.0	1.8	1.8	5 nm north of Light Egypt Point; English Channel; Atlantic Ocean
11:40		090°	0	1	---	-		1018.4	-	230°	0.0 kn	0.0	1.8	1.8	5 nm north of Light Egypt Point; English Channel; Atlantic Ocean
11:50		090°	0	1	---	-		1018.3	-	215°	0.0 kn	0.0	1.8	1.8	5 nm north of Light Egypt Point; English Channel; Atlantic Ocean
12:00		090°	0	1	---	-		1017.9	-	195°	4.7 kn	0.0	2.1	2.1	4.8 nm north of Light Egypt Point; English Channel; Atlantic Ocean
12:10		090°	0	1	---	-		1017.8	-	148°	0.3 kn	0.0	2.8	2.8	4 nm north of Light Egypt Point; English Channel; Atlantic Ocean
12:20		090°	0	1	---	-		1018.1	-	126°	1.0 kn	0.0	2.9	2.9	4 nm north of Light Egypt Point; English Channel; Atlantic Ocean
12:22		090°	0	1	---	-		1018.0	-	137°	2.1 kn	0.0	3.0	3.0	3.9 nm north of Light Egypt Point; English Channel; Atlantic Ocean
12:30		090°	0	1	---	-		1017.8	-	193°	4.9 kn	0.5	3.0	3.5	3.4 nm north of Light Egypt Point; English Channel; Atlantic Ocean
12:40		090°	0	1	---	-		1017.6	-	167°	4.2 kn	0.9	3.0	3.8	3.6 nm north of Light Egypt Point; English Channel; Atlantic Ocean
12:50		090°	0	1	---	-		1017.7	-	312°	3.3 kn	1.1	3.0	4.1	3.4 nm north of Light Egypt Point; English Channel; Atlantic Ocean
13:00		090°	0	1	---	-		1017.6	-	347°	4.4 kn	1.8	3.0	4.8	4 nm north of Light Egypt Point; English Channel; Atlantic Ocean
13:10		090°	0	1	---	-		1017.6	-	356°	3.7 kn	2.4	3.0	5.4	4.5 nm north of Light Egypt Point; English Channel; Atlantic Ocean
13:20		090°	0	1	---	-		1017.7	-	339°	1.9 kn	2.8	3.0	5.8	5 nm north of Light Egypt Point; English Channel; Atlantic Ocean
13:30		090°	0	1	---	-		1017.7	-	003°	0.8 kn	3.3	3.0	6.3	5.5 nm north of Light Egypt Point; English Channel; Atlantic Ocean

**DATE** Saturday, 7 November 2020

TIME	STATUS	WIND		SEA-COND.	CURRENT		WEATHER			COURSE		NAUTICAL MILES			POSITION
		DIR.	KN		DIR.	KN	GENERAL	MBAR	MM	COG	SOG	SAIL	MOTORI	LOG	
13:38		090°	0	1	---	-		1017.7	-	149°	0.5 kn	3.5	<sup>NG</sup> 3.0	6.4	5.6 nm north of Light Egypt Point; English Channel; Atlantic Ocean
13:40		090°	0	1	---	-		1017.8	-	296°	0.0 kn	3.5	3.0	6.4	5.6 nm north of Light Egypt Point; English Channel; Atlantic Ocean
13:50		090°	0	1	---	-		1017.7	-	214°	0.0 kn	3.5	3.0	6.4	5.6 nm north of Light Egypt Point; English Channel; Atlantic Ocean
14:00		090°	0	1	---	-		1017.8	-	172°	0.0 kn	3.5	3.0	6.5	5.6 nm north of Light Egypt Point; English Channel; Atlantic Ocean
14:10		090°	0	1	---	-		1017.6	-	111°	0.6 kn	3.5	3.0	6.5	5.6 nm north of Light Egypt Point; English Channel; Atlantic Ocean
14:20		090°	0	1	---	-		1017.5	-	333°	0.0 kn	3.5	3.2	6.7	5.8 nm north of Light Egypt Point; English Channel; Atlantic Ocean
14:30		090°	0	1	---	-		1017.7	-	094°	0.0 kn	3.5	4.1	7.5	6.6 nm north of Light Egypt Point; English Channel; Atlantic Ocean
14:34		090°	0	1	---	-		1017.5	-	188°	0.0 kn	3.5	4.1	7.6	6.5 nm north of Light Egypt Point; English Channel; Atlantic Ocean
Day sum												3.5	4.1	7.6	
Prev. day												0.0	0.0	0.0	
<b>Total</b>												<b>3.5</b>	<b>4.1</b>	<b>7.6</b>	

FRESHWATER	100 %	100 %	100 %	BILGE	-
BATTERY	13 V	13 V	13 V	COOLING WATER	-
FUEL	100 %	100 %		OIL LEVEL	-
WATER TEMPERATURE	14°C <-> 14°C			SAIL	-
AIR TEMPERATURE	11°C <-> 11°C			LIGHTS	-
ENGINE OPERATING HRS	-	-	-	SEAWATER FILTER	-

**DATE**  Saturday, 7 November 2020

---

10:51: Moored

— — —

10:51: Engine on and cast off

— — —

12:22: Set sails and switch engine off

— — —

13:38: Engine on and furl sails

— — —

14:34: Moored and switch engine off

— — —

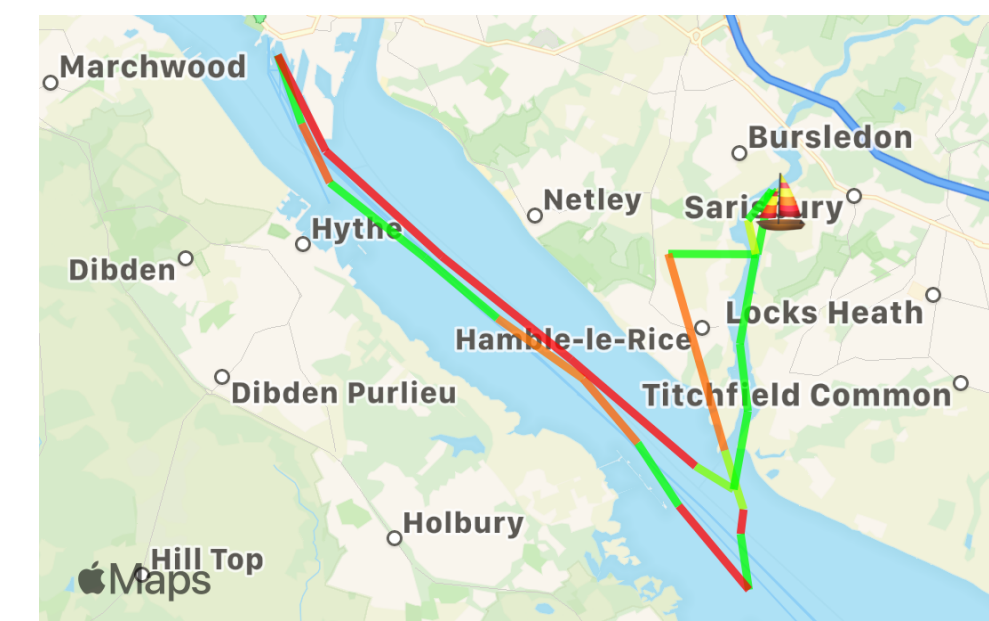
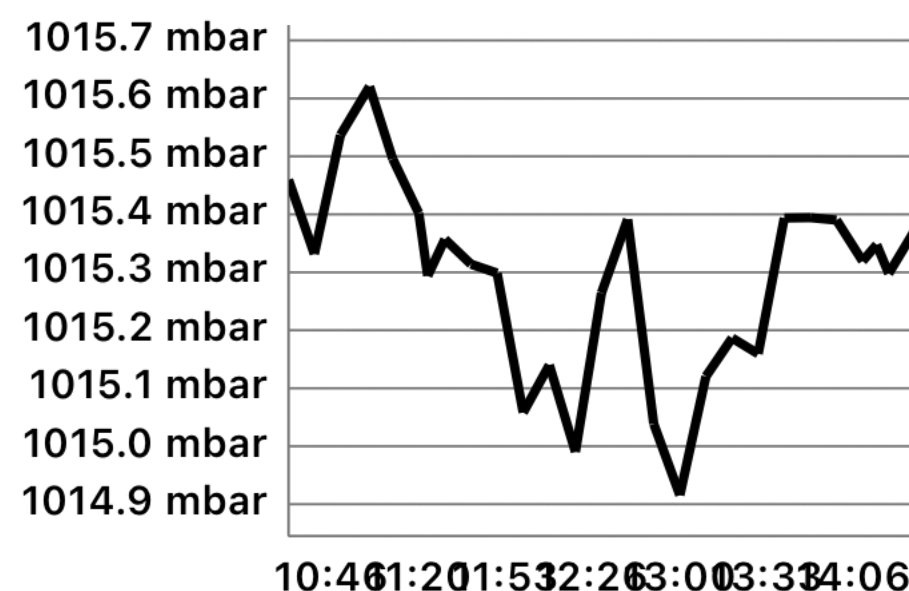
**DATE** Thursday, 12 November 2020

50° 52.557' N 001° 18.187' W

**FROM** 6.5 nm north of Light Egypt Point; English Channel; Atlantic Ocean

50° 52.547' N 001° 18.187' W

**TO** 6.5 nm north of Light Egypt Point; English Channel; Atlantic Ocean



TIME	STATUS	WIND		SEA-COND.	CURRENT		WEATHER			COURSE		NAUTICAL MILES			POSITION
		DIR.	KN		DIR.	KN	GENERAL	MBAR	MM	COG	SOG	SAIL	MOTORI	LOG	
10:30		260°	9	2	---	-		1015.5	-	---	0.2 kn	0.0	0.0 <sup>NG</sup>	0.0	6.5 nm north of Light Egypt Point; English Channel; Atlantic Ocean
10:40		260°	9	2	---	-		1015.3	-	235°	0.0 kn	0.0	0.1	0.1	6.5 nm north of Light Egypt Point; English Channel; Atlantic Ocean
10:50		260°	9	2	---	-		1015.5	-	114°	0.0 kn	0.0	0.5	0.6	6.1 nm north of Light Egypt Point; English Channel; Atlantic Ocean
11:01		260°	9	2	---	-		1015.6	-	---	0.0 kn	0.0	1.2	1.3	6.1 nm north of Light Egypt Point; English Channel; Atlantic Ocean
11:10		260°	9	2	---	-		1015.5	-	270°	5.4 kn	0.0	2.8	2.8	4.6 nm north of Light Egypt Point; English Channel; Atlantic Ocean
11:20		260°	9	2	---	-		1015.4	-	158°	3.9 kn	0.0	3.3	3.3	4.1 nm north of Light Egypt Point; English Channel; Atlantic Ocean
11:23		260°	9	2	---	-		1015.3	-	173°	6.6 kn	0.0	3.5	3.5	3.9 nm north of Light Egypt Point; English Channel; Atlantic Ocean
11:30		260°	9	2	---	-		1015.4	-	---	0.0 kn	0.4	3.5	3.9	3.5 nm north of Light Egypt Point; English Channel; Atlantic Ocean
11:40		260°	9	2	---	-		1015.3	-	323°	8.4 kn	1.3	3.5	4.8	4.1 nm north of Light Egypt Point; English Channel; Atlantic Ocean
11:50		260°	9	2	---	-		1015.3	-	---	0.0 kn	1.9	3.5	5.3	4.7 nm north of Light Egypt Point; English Channel; Atlantic Ocean
12:00		260°	9	2	---	-		1015.1	-	338°	5.4 kn	2.5	3.5	6.0	5.2 nm NNW of Light Egypt Point; English Channel; Atlantic Ocean
12:10		260°	9	2	---	-		1015.1	-	315°	5.3 kn	3.3	3.5	6.8	5.8 nm NNW of Light Egypt Point; English Channel; Atlantic Ocean
12:20		260°	9	2	---	-		1015.0	-	300°	2.0 kn	4.0	3.5	7.5	6.5 nm NNW of Light Egypt Point; English Channel; Atlantic Ocean
12:30		260°	9	2	---	-		1015.3	-	---	0.0 kn	5.0	3.5	8.5	7.3 nm NNW of Light Egypt Point; English Channel; Atlantic Ocean
12:40		260°	9	2	---	-		1015.4	-	332°	5.6 kn	5.5	3.5	9.0	7.8 nm NNW of Light Egypt Point; English Channel; Atlantic Ocean
12:50		260°	9	2	---	-		1015.0	-	133°	2.3 kn	6.0	3.5	9.5	8.3 nm NNW of Light Egypt Point; English Channel; Atlantic Ocean
13:00		260°	9	2	---	-		1014.9	-	145°	7.6 kn	6.9	3.5	10.3	7.5 nm NNW of Light Egypt Point; English Channel; Atlantic Ocean
13:10		260°	9	2	---	-		1015.1	-	128°	7.9 kn	8.1	3.5	11.6	6.4 nm NNW of Light Egypt Point; English Channel; Atlantic Ocean
13:20		260°	9	2	---	-		1015.2	-	126°	7.6 kn	9.3	3.5	12.8	5.4 nm NNW of Light Egypt Point; English Channel; Atlantic Ocean

**DATE** Thursday, 12 November 2020

TIME	STATUS	WIND			CURRENT		WEATHER			COURSE		NAUTICAL MILES			POSITION
		DIR.	KN	SEA-COND.	DIR.	KN	GENERAL	MBAR	MM	COG	SOG	SAIL	MOTORI	LOG	
13:30		260°	9	2	---	-		1015.2	-	128°	7.3 kn	10.6	3.5 <sup>NG</sup>	14.1	4.4 nm north of Light Egypt Point; English Channel; Atlantic Ocean
13:40		260°	9	2	---	-		1015.4	-	347°	3.7 kn	10.9	3.5	14.4	4.3 nm north of Light Egypt Point; English Channel; Atlantic Ocean
13:50		260°	9	2	---	-		1015.4	-	014°	0.0 kn	11.6	3.5	15.0	4.9 nm north of Light Egypt Point; English Channel; Atlantic Ocean
14:00		260°	9	2	---	-		1015.4	-	358°	0.0 kn	12.1	3.5	15.6	5.4 nm north of Light Egypt Point; English Channel; Atlantic Ocean
14:10		260°	9	2	---	-		1015.3	-	355°	0.0 kn	12.8	3.5	16.3	6.1 nm north of Light Egypt Point; English Channel; Atlantic Ocean
14:15		260°	9	2	---	-		1015.3	-	04...	4.2 kn	13.0	3.5	16.5	6.3 nm north of Light Egypt Point; English Channel; Atlantic Ocean
14:20		260°	9	2	---	-		1015.3	-	051°	0.0 kn	13.0	3.8	16.8	6.6 nm north of Light Egypt Point; English Channel; Atlantic Ocean
14:30		260°	9	2	---	-		1015.4	-	072°	0.0 kn	13.0	3.8	16.9	6.5 nm north of Light Egypt Point; English Channel; Atlantic Ocean
14:38		260°	9	2	---	-		1015.3	-	239°	3.2 kn	13.0	3.8	16.9	6.5 nm north of Light Egypt Point; English Channel; Atlantic Ocean
Day sum												13.0	3.8	16.9	
Prev. day												3.5	4.1	7.6	
<b>Total</b>												<b>16.5</b>	<b>7.9</b>	<b>24.5</b>	

FRESHWATER	100 %	100 %	100 %	BILGE	-
BATTERY	13 V	13 V	13 V	COOLING WATER	-
FUEL	100 %	100 %		OIL LEVEL	-
WATER TEMPERATURE	14°C <-> 14°C			SAIL	-
AIR TEMPERATURE	12°C <-> 12°C			LIGHTS	-
ENGINE OPERATING HRS	-	-	-	SEAWATER FILTER	-

**DATE** Thursday, 12 November 2020

---

10:30: Engine on and cast off

— — —

11:23: Set sails and switch engine off

— — —

14:15: Engine on and furl sails

— — —

14:38: Moored and switch engine off

— — —